

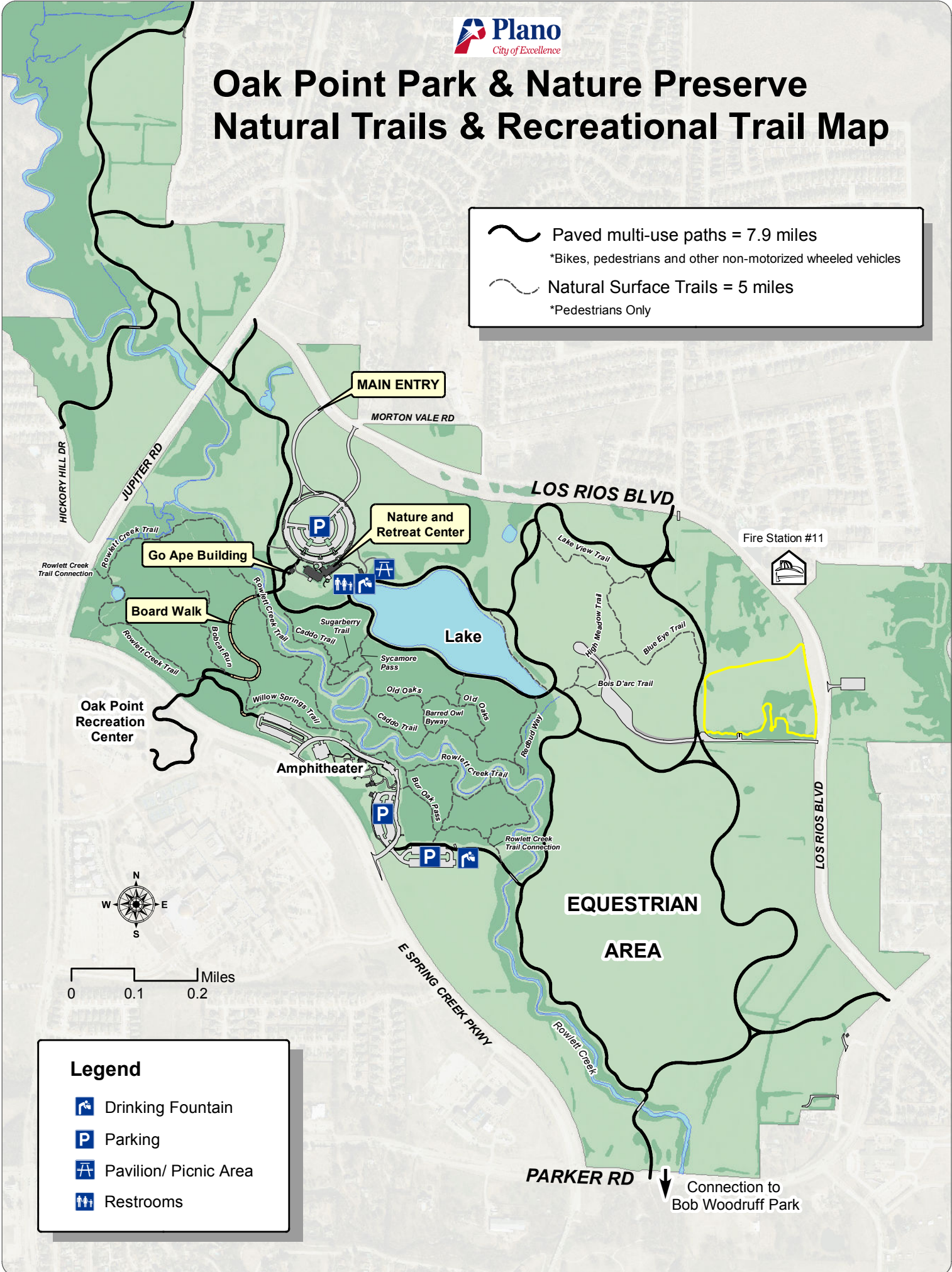






# Oak Point Park & Nature Preserve Natural Trails & Recreational Trail Map

 Paved multi-use paths = 7.9 miles  
 \*Bikes, pedestrians and other non-motorized wheeled vehicles  
 Natural Surface Trails = 5 miles  
 \*Pedestrians Only



0 0.1 0.2 Miles

**Legend**

-  Drinking Fountain
-  Parking
-  Pavilion/ Picnic Area
-  Restrooms